

Appendix E.1
Site Photos of the Primary and Secondary Study Areas



Source: NYC DCP (PLUTO 2023v1); DOITT (2022)

Legend

- Fulton Houses Project Site (Primary Study Area)
- Elliott-Chelsea Houses Project Site (Primary Study Area)
- Secondary Study Area
- Open Space
- 7 Photo Locations



1. View looking south along 9th Avenue from the intersection of W. 19th Street.



2. View looking south at the Fulton Houses on W. 19th Street between 9th and 10th Avenues.



3. View looking south at the Fulton Houses on W. 19th Street between 9th and 10th Avenues.




4. View looking southwest at the Fulton Houses on W. 18th Street between 9th and 10th Avenues.

Fulton Houses Project Site - Site Photos




5. View looking east at a basketball court of the Fulton Houses on 9th Avenue between W. 18th and W. 19th Streets.



6. View looking east along the mid-block of W. 17th Street between 9th and 10th Avenues.



7. View looking east at the Fulton Houses from the intersection of 9th Avenue and W. 17th Street.



8. View looking northwest from within the Fulton Houses campus near W. 17th Street



9. View looking south at the Elliott-Chelsea Houses on W. 27th Drive between 9th and 10th Avenues.



10. View looking northeast at Chelsea Park from the intersection of W. 27th Drive and 10th Avenue.



11. View looking north at the Hudson Guild Elliott Center in the Elliott-Chelsea Houses on W. 26th Street between 9th and 10th Avenues.



12. View looking east along W. 26th Street of the Elliott-Chelsea Houses between 9th and 10th Avenues.



13. View looking southwest at the Elliott-Chelsea Houses from W. 26th Street between 9th and 10th Avenues.



14. View looking northwest at the Elliott-Chelsea Houses from the mid-block of W. 26th Street between 9th and 10th Avenues.

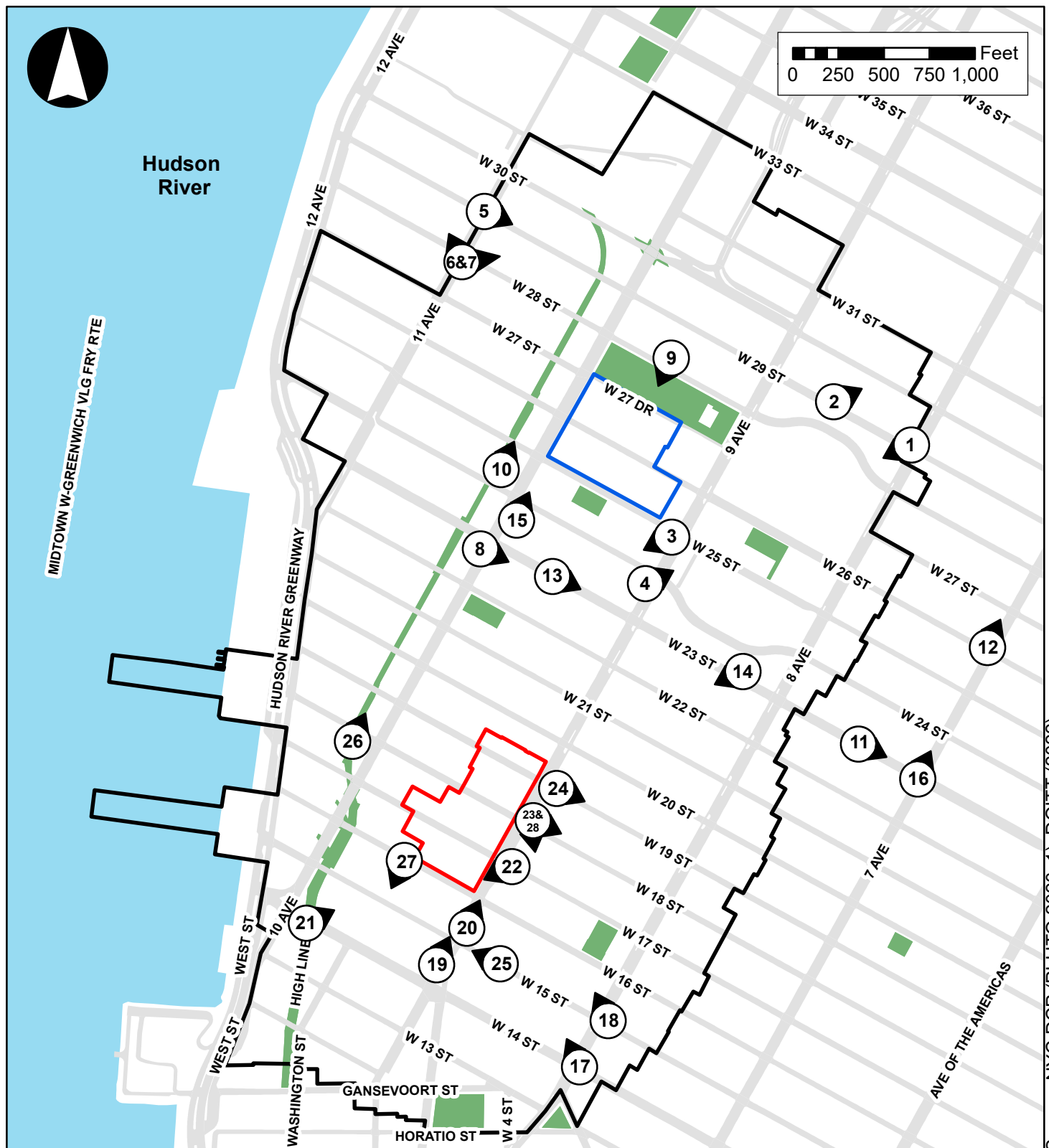


15. View looking southeast at the Elliott-Chelsea Houses from the intersection of 10th Avenue and W. 25th Street.



16. View looking southeast along W. 25th Street between 9th and 10th Avenues from the Elliott-Chelsea Houses.

Secondary Study Area Photo Key



Source: NYC DCP (PLUTO 2023v1); DOITT (2022)

Legend

- | | | |
|-----------------------------------------------------------------------------------------------------------------------------------------------------------------------------|------------------------------------------------------------------------------------------------------------------------------------------|--------------------------------------------------------------------------------------------------------------------------|
| Fulton Houses Project Site (Primary Study Area) | Secondary Study Area | 7 Photo Locations |
| Elliott-Chelsea Houses Project Site (Primary Study Area) | Open Space | |



1. View looking southwest at high-rise residential buildings along Eighth Avenue (Penn South) from the intersection of W. 29th Street.



2. View looking northwest at mid-rise residential buildings of the Lamartine Historic District on W. 29th Street and the skyscrapers of Hudson Yards behind.



3. View looking southwest at mid-rise mixed-use and high-rise residential buildings (London Terrace) along 9th Avenue from the intersection of W. 25th Street.



4. View looking northeast at the low-rise commercial and high-rise residential buildings of Penn South along 9th Avenue from the intersection of W. 24th Street.



5. View looking east along W. 29th Street from the intersection of 11th Avenue.



6. View looking northwest along 11th Avenue from the intersection of W. 28th Street.



7. View looking northeast from the intersection of 11th Avenue and W. 28th Street.



8. view looking east at the high-rise residential buildings of London Terrace on W. 23rd Street from the intersection of 10th Avenue.



9. View looking south at Chelsea Park from W. 28th Street mid-block between 9th and 10th Avenues, towards the Elliott-Chelsea Houses.



10. View looking north along the High Line between W. 24th and W. 25th Streets towards midtown high-rises.



11. View looking southeast on W. 23rd Street mid-block between 7th and 8th Avenues.



12. View looking north from the intersection of 7th Avenue and W. 26th Street.



13. View looking southwest at low-rise residential buildings along W. 23rd Street mid-block between 9th and 10th Avenues.



14. View looking southwest at low- and mid-rise residential buildings on W. 23rd Street mid-block between 8th and 9th Avenues.



15. View looking north along 10th Avenue from W. 23rd Street.



16. View looking north along 7th Avenue from W. 23rd Street.



17) Facing north at the corner of W. 14th Street and 8th Avenue.



18) Facing north at the corner of W. 15th Street and 8th Avenue.



19) Facing northeast on 9th Avenue and W. 15th Street; part of the street is closed off to form a plaza in front of Chelsea Market.



20) Facing north on the southeast corner of 9th Avenue and W. 15th Street.



21) Facing east on the corner of W. 15th Street and 10th Avenue.



22) Facing southeast on the corner of W. 17th Street and 9th Avenue.



23) Facing east on the corner of W. 18th Street and 9th Avenue.



24) Facing southeast on the corner of W. 19th Street and 9th Avenue.



25) W. 15th Street between 8th and 9th Avenues, looking west.



26) View of high rise buildings along 10th Avenue from the High Line, facing north.



27) Facing south in the mid-block of W. 16th Street between 9th and 10th Avenues.



28) Facing southeast at the corner of 9th Avenue and W. 16th Street.